

# AYRSHIRE JOINT STRUCTURE PLAN PUBLISHED DOCUMENTS

## ISSUES AND OPPORTUNITIES REPORT 1996

- Context Reports 1996
- Working in Ayrshire
- Living in Ayrshire
- Ayrshire's Environment
- Accessibility and Mobility
- Housing Land Audit

























## AYRSHIRE JOINT STRUCTURE PLAN: CONSULTATION DRAFT 1998

- Report of Survey:
- Technical Working Notes 1999
- National Planning Policy Guidance for Structure Plans
- The European Context
- Sustainable Development
- Ayrshire Settlement Assessment
- Deprivation and Poor Health within Ayrshire
- Strategic Industrial Land
- Industrial Land Supply, April 1998
- Labour Market and Skills Trends in Ayrshire
- Tourism in Ayrshire
- Strategic Assessment of Housing Land Requirements
- Strategic Assessment of Housing Market Areas within Ayrshire
- Housing Land Supply March 1998 (East, North and South Ayrshire)
- Retail Capacity Assessment
- Town Centre Capacity Study
- Retail Warehouse Floorspace
- Landscape Character Assessment
- Environmental Data Audit
- Local Biodiversity Action Plans
- Natura 2000 and the EU Habitats and Birds Directives
- U.K. Environmental Policy
- Transport
- Strategic Environmental Appraisal
- Landscape Sensitivity Analysis

## AYRSHIRE JOINT STRUCTURE PLAN 1999.

# A Y R S H I R E J O I N T

## KEY

Primary Centres		ADS2
Regeneration Areas		ADS4
Greenbelt		ADS6/G4
Rural Protection Area		ADS6/G5
Rural Diversification Area		ADS6/G6
Strategic Industrial Site		W1
Strategic Industrial Search Areas		W2
Glasgow Prestwick International Airport		W3
Housing Provision		L3 L4
Sensitive Landscape Areas		E2/G3
National Scenic Area		E2/G3
Coastal Classification		E4/G7
<i>Developed</i>		
<i>Undeveloped</i>		
<i>Isolated</i>		
Natura 2000 Sites		E7
Opencast Coal preferred areas of search		E14
Important Archaeological Areas		E21
Port		T6
Trans European Network Rail		T3/T7
Trans European Network Road		T8
Strategic Transport Rail		T3/T7
Strategic Road Network		T8
Trunk Road Improvements		T9



# STRUCTURE PLAN THE KEY DIAGRAM

